

**FAN DISTRICT**

- 9 to 10am -

**1 Monroe Park**

**MEET:** Steps of the Cathedral of the Sacred Heart, 800 S Cathedral Pl, Richmond  
**GUIDE:** TBA  
 🚌 Routes 1, 2, 3, 4, 6, 10, 70 **P** Free street parking

**NEAR WEST END**

- 9 to 10am -

**2 Rice House**

**MEET:** 1000 Old Locke Ln, Richmond  
**GUIDE:** Rich Conti; Pete O'Shea **P** Free parking lot

- 12:30 to 1:30pm -

**3 Wilton House Museum**

**MEET:** 215 S Wilton Rd, Richmond **GUIDE:** Wilton House Museum docent  
 🚌 Routes 1,2 **P** Free parking lot

**DOWNTOWN**

- 10 to 11:30am -

**4 Jackson Ward**

**MEET:** Black History Museum, 00 Clay St, Richmond  
**GUIDE:** Doug Kellner 🚌 Routes 2, 3, 4, 6, 10, 34, 74 **P** Free street parking

- 10am to 2pm -

**5 Kent-Valentine House**

**MEET:** 12 E Franklin St, Richmond **GUIDE:** Garden Club of Virginia members  
 🚌 Routes 1, 2, 3, 4, 10, 70, 73, 74 **P** Free street parking

- Noon to 1pm / 2 to 3pm -

**6 Capitol Square**

**MEET:** Public Entrance, 1000 Bank St, Richmond **GUIDE:** Kathleen Kilpatrick  
 🚌 Routes 6, 37, 62, 63, 74 **P** Free street parking

- 2 to 3pm -

**7 White House of the Confederacy**

**MEET:** 1201 E Clay St, Richmond **GUIDE:** Eric App  
 🚌 Routes 41, 43, 45, 53, 63 **P** Parking deck at 550 N 12th St



Photo by Jennifer Livingston

6 - Capitol Square

**NORTHSIDE**

- 10 to 11am -

**8 Joseph Bryan Park**

**MEET:** 4308 Hermitage Rd, Richmond **GUIDE:** John Zeugner  
 🚌 Route 24 to Westbrook at Westminster Canterbury, walk 6 min  
**P** Free parking

- 1 to 2pm -

**9 Lewis Ginter Botanical Garden**

**MEET:** Atrium of the Robins Visitors Center, 1800 Lakeside Ave, Henrico  
**GUIDE:** Shane Tippett **P** Free parking lot

**BYRD PARK**

- 11am to Noon -

**10 Maymont**

**MEET:** Hampton St gate, 1700 Hampton St, Richmond  
**GUIDE:** Dale Wheary  
 🚌 Route 10 to Colorado & Colorado Manor, walk 8 min **P** Free parking lot

**WEST END**

- 11am to Noon / 12:30 to 1:30pm -

**11 Altria Headquarters**

**MEET:** Betty Lane Parking Lot, 6601 W Broad St, Richmond  
**GUIDE:** Lu Gay Lanier 🚌 Route 6 to Markel & Byrd, walk 1.5 mi  
**P** Free parking lot (ID Required)

**JAMES RIVER**

- 1 to 2pm -

**12 James River Park System**

**MEET:** Brown's Island Way & Tredegar St parking lot, 470 Tredegar St, Richmond **GUIDE:** Nathan Burrell 🚌 Routes 32, 34, 62, 71, 74  
**P** Free parking lot

**SHOCKOE BOTTOM**

- 3 to 4pm -

**13 Poe Museum's Enchanted Garden**

**MEET:** 1914 E Main St, Richmond **GUIDE:** Chris Semtner; Alyson Taylor-White  
 🚌 Routes 6, 41, 45, 51, 52, 74 **P** Free parking lot & street parking

**WINDSOR FARMS**

- 3 to 4pm -

**14 Reveille House, Reveille United Methodist Church and Garth**

**MEET:** 4200 Cary Street Rd, Richmond **GUIDE:** Ann Woods; Betty Leap; Donna Ludwig 🚌 Routes 1, 4, 6 **P** Free parking lot

- 4 to 5pm -

**15 Windsor Farms**

**MEET:** Reveille United Methodist Church, 4200 Cary Street Rd, Richmond  
**GUIDE:** Jimmy Shepherd 🚌 Routes 1, 2, 4, 6 **P** Free parking lot




Photo by Jennifer Livingston

12 - James River Park System

# Landscape Legacy in Richmond

Richmond's landscape legacy extends from its Colonial Revival roots to the Modernist present, with public landscapes ranging from parks, squares, and park systems to college campuses and Civil War-era battlefields. Explore Richmond's design legacy FREE through tours that include entertaining anecdotes and intriguing stories about design history, landscape architecture, and city shaping. Many are places people pass daily but are unaware of their background stories.

*What's Out There Weekend* dovetails with the Web-based *What's Out There*, the nation's most comprehensive searchable database of historic designed landscapes. The database currently features more than 1,500 sites, 10,000 images and 700 designer profiles. *What's Out There* is optimized for iPhones and similar handheld devices, and includes a new feature—*What's Nearby*—a GPS-enabled function that locates all landscapes in the database within a 25-mile radius of any given location.



**The Cultural Landscape Foundation®** (TCLF) provides people with the ability to see, understand, and value landscape architecture and its practitioners, in the way many people have learned to do with buildings and architects. Through its Web site, lectures, outreach and publishing, TCLF broadens the support and understanding for cultural landscapes nationwide.

[www.tclf.org](http://www.tclf.org)

**Lead Sponsors**



**Presenting Sponsors**



**Supporter**

3north  
 Virginia Chapter of the American Society of Landscape Architects

**Friend**

Earth Design Associates • LaDiff • Rob McGinnis • Rhodeside & Harwell  
 Timmons Group • Virginia Center for Architecture • VMDO Architects  
 Warner Larson Landscape Architects • Water Street Studio



Photo by Jennifer Livingston

11 - Altria Headquarters


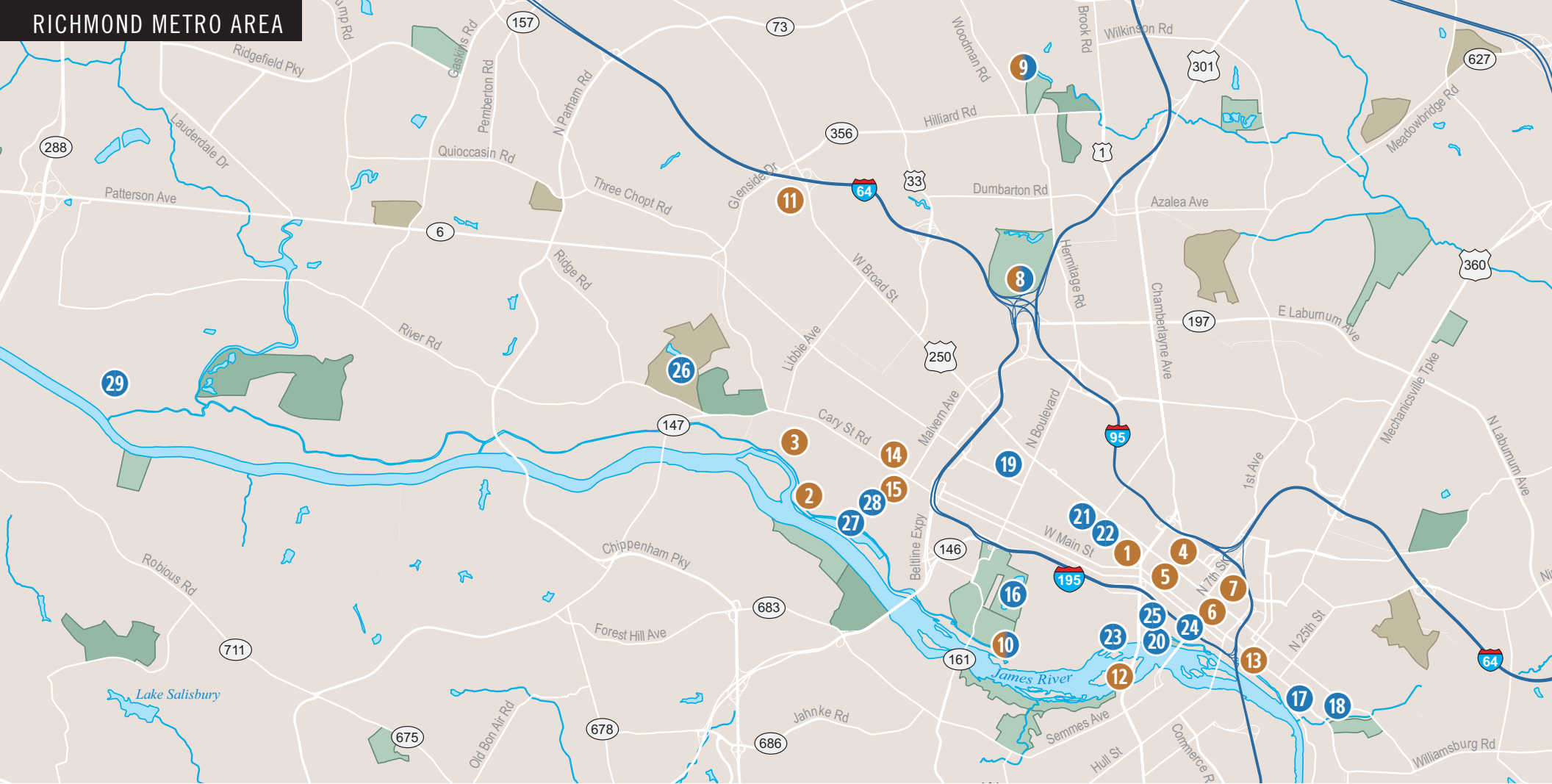
Tours are Free – Registration Required  
[tclf.org/wotw](http://tclf.org/wotw)

# What's Out There Weekend Richmond

**OCTOBER 25-26, 2014**  
 Discover the city with free tours

The Cultural Landscape Foundation® (TCLF) invites you to explore and discover Richmond's remarkable landscape legacy, with FREE tours led by expert guides.

# RICHMOND METRO AREA



17 - Libby Hill Park

Photo by Ashley Allis



27 - Agecroft Hall

Photo courtesy Agecroft Hall



24 - Kanawha Plaza

Photo by Courtney Spearman

Sunday, October 26

## BYRD PARK

- 10 to 11am -

**16** Byrd Park

**MEET:** Christopher Columbus Statue, 600 South Blvd, Richmond

**GUIDE:** Doug Kellner

**Bus:** Routes 1, 3, 4, 10, 24 **P** Free street parking

- 11am to Noon -

**10** Maymont

**MEET:** Hampton St gate, 1700 Hampton St, Richmond **GUIDE:** Dale Wheary

**Bus:** Route 10 to Colorado & Colorado Manor, walk 8 min **P** Free parking lot

## CHURCH HILL

- 10 to 11am -

**17** Libby Hill Park

**MEET:** Confederate Soldiers and Sailors Monument, 2801 E Franklin St, Richmond

**GUIDE:** Leighton Powell **Bus:** Routes 41, 43, 45, 52 **P** Free parking lot

- 11:30am to 12:30pm -

**18** Chimborazo Park

**MEET:** Chimborazo Medical Museum, 3215 E Broad St, Richmond

**GUIDE:** Kim Chen **Bus:** Routes 41, 45, 52 **P** Free street parking

## NEAR WEST END

- 11am to Noon -

**19** Museum District

Virginia Museum of Fine Arts, Virginia Historical Society

**MEET:** Circular Drive, 200 North Blvd, Richmond

**GUIDE:** Sarah Driggs **Bus:** Routes 2, 3, 6 **P** Free street parking

## JAMES RIVER

- Noon to 1pm -

**20** Historic Tredegar

**MEET:** American Civil War Center lobby, 470 Tredegar St, Richmond

**GUIDE:** Christy Coleman; Stacey Fairholt **Bus:** Routes 6, 37, 52, 62, 63, 74

**P** Free parking lot

## NORTHSIDE

- Noon to 1pm -

**8** Joseph Bryan Park

**MEET:** 4308 Hermitage Rd, Richmond **GUIDE:** John Zeugner

**Bus:** Route 37 to Brook & Westbrook, walk 16 min **P** Free parking

- 1 to 2pm -

**9** Lewis Ginter Botanical Garden

**MEET:** Atrium of the Robins Visitors Center, 1800 Lakeside Ave, Henrico

**GUIDE:** Rande Humphrey **P** Free parking lot

## FAN DISTRICT

- 1 to 2pm -

**21** Monument Avenue

**MEET:** Jefferson Davis Monument, Monument Ave and N Davis Ave, Richmond

**GUIDE:** Calder Loth **Bus:** Routes 2, 6 **P** Free street parking

- 2 to 3:30pm -

**22** Alleys and Parks of the Fan

**MEET:** Howitzer Monument, Intersection of N Harrison St, Grove Ave, and Park Ave, Richmond **GUIDE:** Elizabeth Marschak **Bus:** Routes 1, 6, 10

**P** Free street parking

## DOWNTOWN

- 2 to 3pm -

**23** Hollywood Cemetery

**MEET:** Albemarle St gate, 412 S Cherry St, Richmond

**GUIDE:** Peggy Van Yahres **Bus:** Routes 70, 71, walk 7 min **P** Free parking lot

- 3 to 4pm -

**24** Kanawha Plaza

**MEET:** Kanawha Plaza fountain, corner of Ninth St and Canal St, Richmond

**GUIDE:** Edwin Slipek

**Bus:** Routes 32, 37, 52, 53, 62, 63, 70, 71, 73 **P** Free street parking

- 4 to 5pm -

**25** Virginia War Memorial

**MEET:** 621 S Belvidere St, Richmond

**GUIDE:** Jeremy Jordan; Tim Popa **Bus:** Routes 70, 73

**P** Free parking lot

## WEST END

- 2 to 3pm -

**26** University of Richmond

**MEET:** Bravo Statue in front of the Modlin Center for the Arts, 28 Westhampton Way, Richmond

**GUIDE:** George Longest; Ralph Higgins; Andrew McBride

**Bus:** Route 2 to Patterson & Honaker, walk 1.7 mi **P** Free parking lot

## WINDSOR FARMS

- 2 to 3pm -

**27** Agecroft Hall

**MEET:** 4305 Sulgrave Road, Richmond **GUIDE:** Annette Tomes

**Bus:** Route 2 to Patterson & Commonwealth, walk 1.2 mi **P** Free street parking

- 3 to 4pm -

**28** Virginia House

**MEET:** 4301 Sulgrave Rd, Richmond **GUIDE:** Tracy Bryan

**Bus:** Route 2 to Patterson & Commonwealth, walk 1.2 mi **P** Free street parking

## FAR WEST END

- 4 to 5pm -

**29** Tuckahoe Plantation

**MEET:** 12601 River Road, Richmond

**GUIDE:** Tuckahoe Plantation docent **P** Free parking lot

Tours are Free - Registration Required  
**tclf.org/wotw**